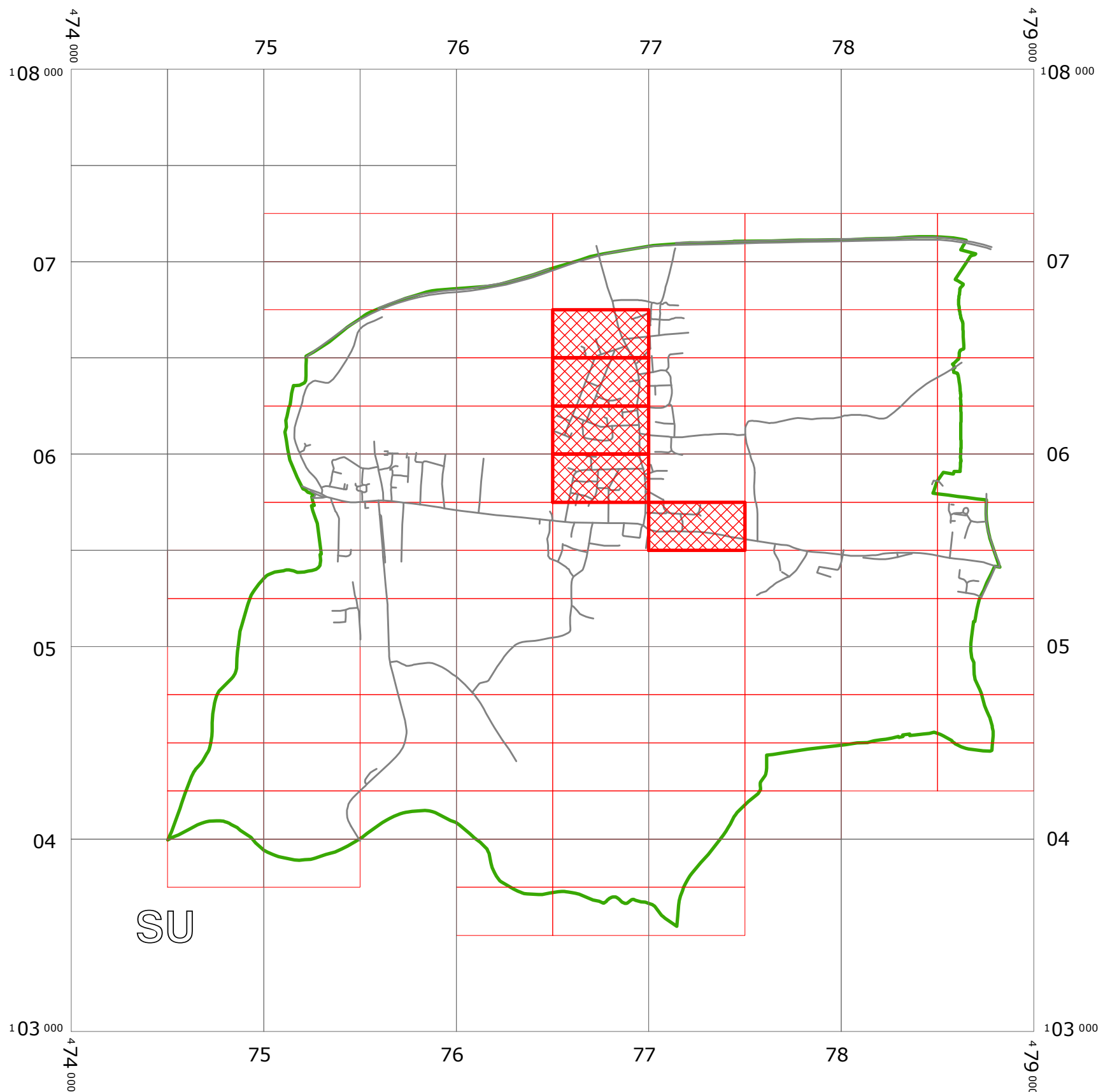







WEST SUSSEX COUNTY COUNCIL
((CHICHESTER DISTRICT) (PARKING PLACES & TRAFFIC REGULATION)
(CONSOLIDATION) ORDER 2010)
(SOUTHBOURNE VARIOUS ROADS AMENDMENT) ORDER 2012

SOUTHBOURNE: LOCATION OF WAITING RESTRICTIONS



KEY:

-  OS TILE GRID
-  PARKING TILE GRID
-  LOCATION OF WAITING RESTRICTIONS
-  PARISH BOUNDARY
-  ROAD NETWORK



West Sussex County Council
Infrastructure
The Grange
Tower Street
Chichester
West Sussex
PO19 1RH

WEST SUSSEX COUNTY COUNCIL
(CHICHESTER DISTRICT)
(PARKING PLACES AND TRAFFIC REGULATION)
(CONSOLIDATION) ORDER 2010)
(SOUTHBOURNE VARIOUS ROADS AMENDMENT)
ORDER 2012
LOCATION OF WAITING RESTRICTIONS



Reproduced from or based upon 2009 Ordnance Survey mapping with permission of the Controller of HMSO (c) Crown Copyright reserved. Unauthorised reproduction infringes Crown copyright and may lead to prosecution or civil proceedings West Sussex County Council Licence No. 100023447

SCALE: 1:25,000
24/12/2012

Key for Waiting Restrictions

All areas over which the provision of the orders apply are defined by the shaded areas as shown on the following plans plus a contiguous area not indicated on the plans of verge and/or footway between the carriageway edge and the highway boundary. The plans in this schedule are based upon grid references of the Ordnance Survey National Grid defined by the OSGB 36 triangulation.

Prohibition of waiting

101



check

No waiting at any time


Clearways

1111



gravel

School Keep Clear No stopping 8.00am-4.00pm Mon-Fri



District Boundary

WEST SUSSEX COUNTY COUNCIL
((CHICHESTER DISTRICT) (PARKING PLACES & TRAFFIC REGULATION)
(CONSOLIDATION) ORDER 2010)
(SOUTHBOURNE VARIOUS ROADS AMENDMENT) ORDER 2012

West Sussex County Council in exercise of their powers under Sections 1 (1) 2 (1) and (2), 4 (2), 45, 46, 49 and 53 and Part IV of Schedule 9 of the Road Traffic Regulation Act 1984 "the Act" as amended and of all other enabling powers and after consultation with the chief officer of police in accordance with Part III of Schedule 9 to the Act hereby make the following Order:-

1. This Order shall come into operation on the 24th day of December 2012 and may be cited as "West Sussex County Council ((Chichester District) (Parking Places and Traffic Regulation) (Consolidation) Order 2010) (Southbourne Various Roads Amendment) Order 2012.
2. The "West Sussex County Council (Chichester District) (Parking Places and Traffic Regulation) (Consolidation) Order 2010" is hereby amended by the deletion from it of the plans specified in the First Schedule to this Order and, the substitution of the plans attached in the Second Schedule to this Order and, the insertion of the plans attached in the Third Schedule to this Order

FIRST SCHEDULE
Plan numbers to be revoked

SU7606SEN (Issue No. 1)
SU7606SES (Issue No. 1)
SU7705NWS (Issue No. 1)

SECOND SCHEDULE
Plans to be substituted
(as attached)

SU7606SEN (Issue No. 2)
SU7606SES (Issue No. 2)
SU7705NWS (Issue No. 2)

THIRD SCHEDULE
Plans to be inserted
(as attached)

SU7605NEN (Issue No. 1)
SU7606NES (Issue No. 1)

The COMMON SEAL of WEST SUSSEX
COUNTY COUNCIL was hereto affixed)
)
)
the ~~EIGHTEENTH~~ day of DECEMBER 2012)
in the presence of) (L.S.)
)
)
)
)
)

Authorised Signatory



I HEREBY CERTIFY THIS TO
BE A TRUE COPY OF THE
ORIGINAL DOCUMENT

.....
Authorised Officer

WEST SUSSEX COUNTY COUNCIL





04/08 DELEGATED AUTHORITY



West Sussex County Council
Communities & Infrastructure
The Grange
Tower Street
Chichester
West Sussex
PO19 1RH

CHICHESTER DISTRICT: SOUTHBOURNE

WAITING RESTRICTIONS

Reproduced from or based upon 2010 Ordnance Survey mapping with permission of the Controller of HMSO (c) Crown Copyright reserved.
Unauthorised reproduction infringes Crown copyright and may lead to prosecution or civil proceedings West Sussex County Council Licence No. 100023447

TILE REF NO:
SU7605NEN

SHEET ISSUE NO 1
SHEET ACTIVE FROM 24/12/2012

N



SCALE:
1:1250
at A3 size



West Sussex County Council
Communities & Infrastructure
The Grange
Tower Street
Chichester
West Sussex
PO19 1RH

CHICHESTER DISTRICT: SOUTHBOURNE
WAITING RESTRICTIONS

Reproduced from or based upon 2010 Ordnance Survey mapping with permission of the Controller of HMSO (c) Crown Copyright reserved.
Unauthorised reproduction infringes Crown copyright and may lead to prosecution or civil proceedings West Sussex County Council Licence No. 100023447

TILE REF NO:
SU7606NES

SHEET ISSUE NO 1
SHEET ACTIVE FROM 24/12/2012



SCALE:
1:1250
at A3 size



West Sussex County Council
Communities & Infrastructure
The Grange
Tower Street
Chichester
West Sussex
PO19 1RH

Reproduced from or based upon 2010 Ordnance Survey mapping with permission of the Controller of HMSO (c) Crown Copyright reserved.
Unauthorised reproduction infringes Crown copyright and may lead to prosecution or civil proceedings West Sussex County Council Licence No. 100023447

CHICHESTER DISTRICT: SOUTHBOURNE
WAITING RESTRICTIONS

TILE REF NO:
SU7606SEN

SHEET ISSUE NO 2
SHEET ACTIVE FROM 24/12/2012



SCALE:
1:1250
at A3 size



West Sussex County Council
Communities & Infrastructure
The Grange
Tower Street
Chichester
West Sussex
PO19 1RH

CHICHESTER DISTRICT: SOUTHBOURNE
WAITING RESTRICTIONS

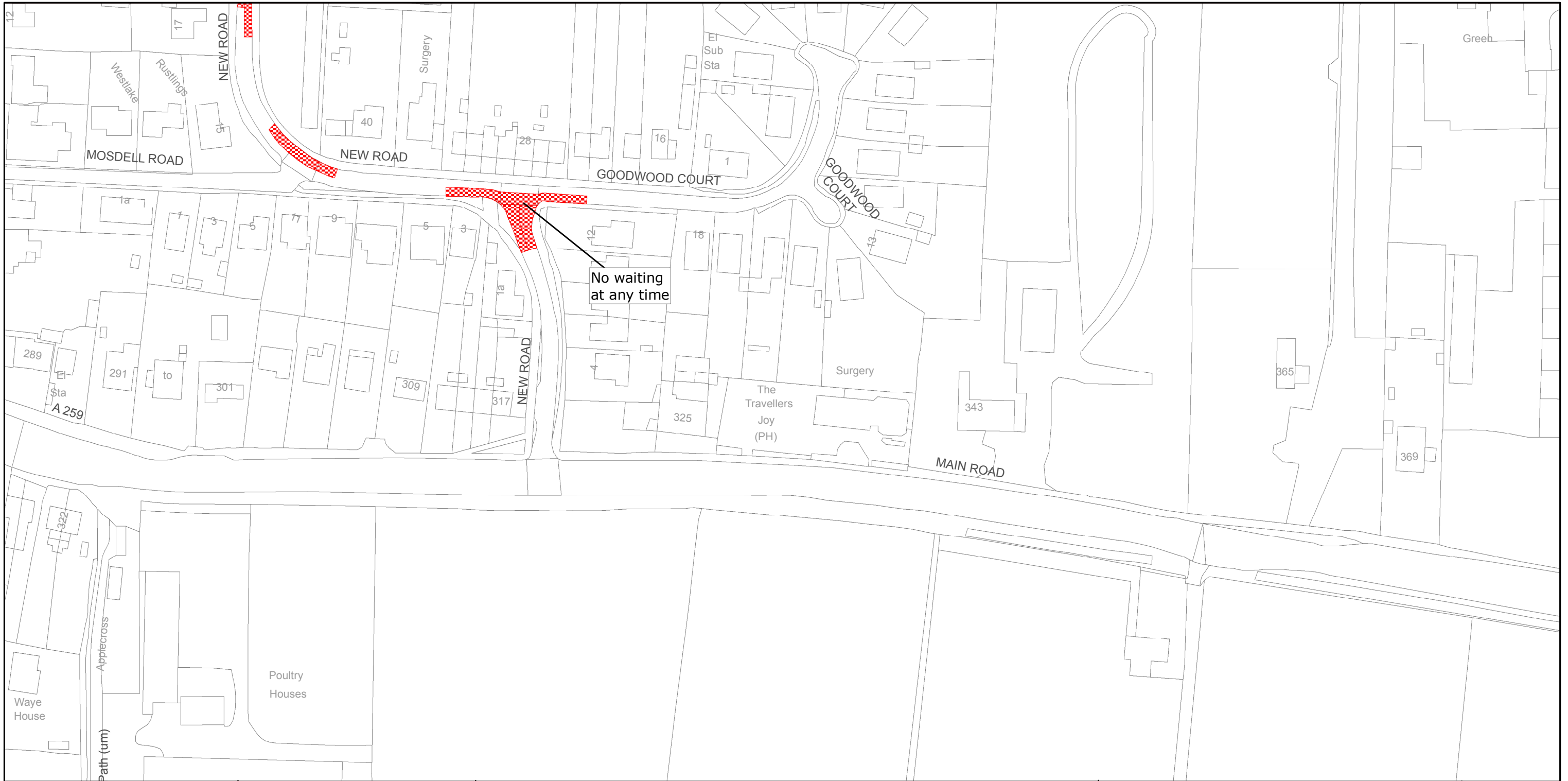
Reproduced from or based upon 2010 Ordnance Survey mapping with permission of the Controller of HMSO (c) Crown Copyright reserved.
Unauthorised reproduction infringes Crown copyright and may lead to prosecution or civil proceedings West Sussex County Council Licence No. 100023447

TILE REF NO:
SU7606SES

SHEET ISSUE NO 2
SHEET ACTIVE FROM 24/12/2012



SCALE:
1:1250
at A3 size



West Sussex County Council
Communities & Infrastructure
The Grange
Tower Street
Chichester
West Sussex
PO19 1RH

CHICHESTER DISTRICT: SOUTHBOURNE

WAITING RESTRICTIONS

Reproduced from or based upon 2010 Ordnance Survey mapping with permission of the Controller of HMSO (c) Crown Copyright reserved.
Unauthorised reproduction infringes Crown copyright and may lead to prosecution or civil proceedings West Sussex County Council Licence No. 100023447

TILE REF NO:
SU7705NWS

SHEET ISSUE NO 2
SHEET ACTIVE FROM 24/12/2012

N

SCALE:
1:1250
at A3 size